





© Ordnance Survey Ireland 2021/OSi_NMA_053
Includes Ordnance Survey Ireland data reproduced by Donegal County Council.

Legend

-  Extent of Housing Estate that is the subject of the taking in charge (TIC) application made under Section 180 of the Planning and Development Act.
-  Area that is proposed to be declared a public road through the procedures set out by Section 11 of the Roads Act.
-  Area of open space.

Comhairle Chontae Dhún na nGall
Donegal County Council
Community Development and Planning Services
Tel:(074)9153900 Fax:(074)9172812 www.donegalcoco.ie
P. Mullen Senior Executive Engineer



Rev	By	Date	Description

Scale: 1:1000 @ A3
O.S Map Ref: 0691-C
Job No: TO-326

Purpose of Dwg: Information Construction Part 8 Other Tender
Prepared: ST Date: July 2021
Checked: ML Date: July 2021
Approved: PM Date: July 2021

Project: Ross Avenue Estate Taking in Charge
Location: Magheracar, Bundoran, Co. Donegal
Dwg Title: Site Layout - TIC

Rev.: 0
Dwg no.: TO-326-001